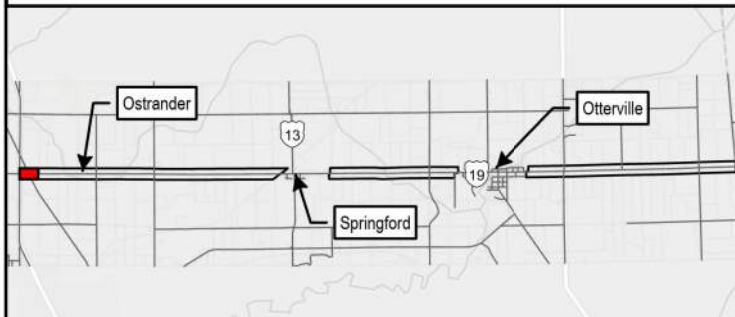





Report No. PW 2023-43  
Attachment No. 5

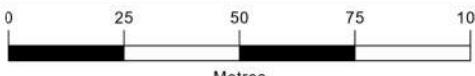


- - - Proposed Right of Way
- Proposed Property Aquisition



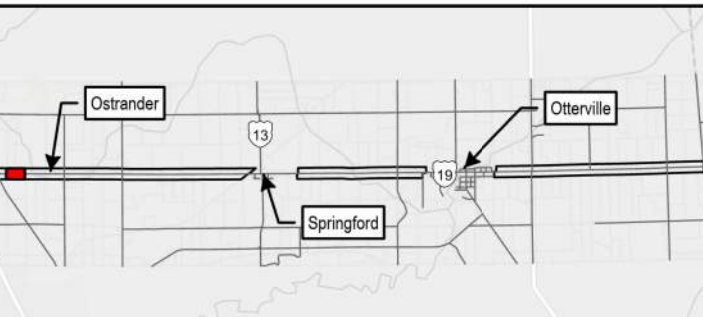
**BURNSIDE**



Client  
**COUNTY OF OXFORD**




Metres

Figure Title			
<b>OXFORD ROAD 19 CLASS EA</b>			
PROPERTIES AFFECTED			
Drawn	Checked	Date	Figure No.
HN	TR	2023/10/03	<b>1/32</b>
Scale	Project No.		
H 1:1,500		300053425	

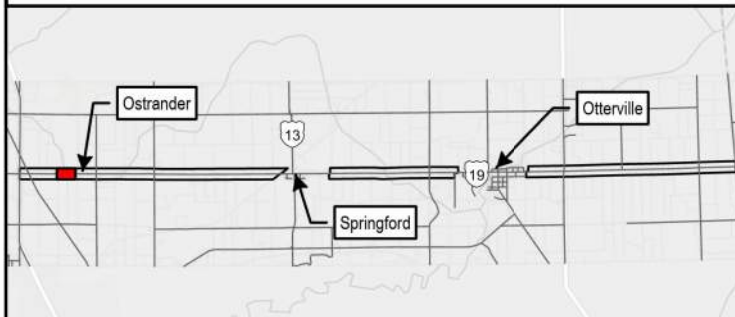


 Proposed Right of Way  
 Proposed Property Aquisition


  
 Client  
**COUNTY OF OXFORD**

0 25 50 75 100  
 Metres

Figure Title				Figure No.
<b>OXFORD ROAD 19 CLASS EA</b>				
PROPERTIES AFFECTED				2/32
Drawn	Checked	Date	Project No.	
HN	TR	2023/10/03		
Scale	H 1:1,500		300053425	



- - - Proposed Right of Way  
 Proposed Property Aquisition

  
 Client  
**COUNTY OF OXFORD**

0    25    50    75    100  
 Metres

Figure Title <b>OXFORD ROAD 19 CLASS EA</b> PROPERTIES AFFECTED			
Drawn	Checked	Date	Figure No.
HN	TR	2023/10/03	<b>3/32</b>
Scale	Project No.		
H 1:1,500		300053425	

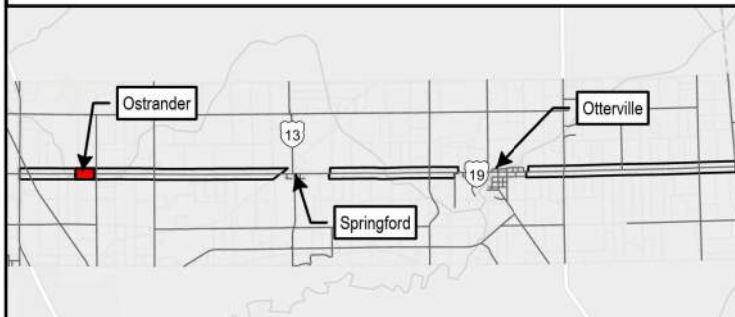




1 + 520 (19) 1 + 540 1 + 560 1 + 580 1 + 600 1 + 620 1 + 640 1 + 660 1 + 680 1 + 700 1 + 720 1 + 740 1 + 760 1 + 780 1 + 800 1 + 820 1 + 840 1 + 860 1 + 880 1 + 900 1 + 920 1 + 940 1 + 960 (19) 2 + 000 2 + 020

204389  
KESWICK  
RD

412569  
CRANBERRY  
LINE

412595  
CRANBERRY  
LINE



-  Proposed Right of Way
-  Proposed Property Aquisition



Client  
**COUNTY OF OXFORD**

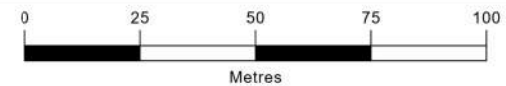
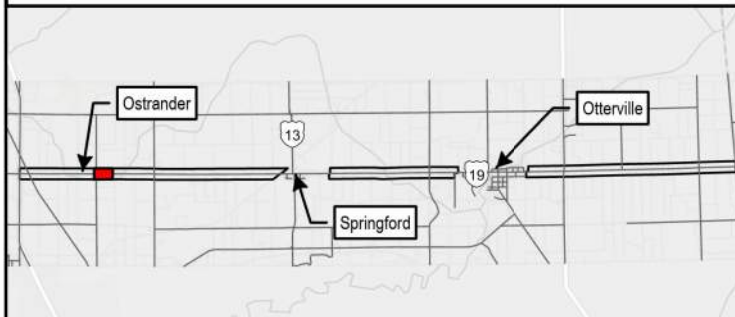



Figure Title  
**OXFORD ROAD 19 CLASS EA**  
PROPERTIES AFFECTED

Drawn	Checked	Date	Figure No. <b>4/32</b>
HN	TR	2023/10/03	
Scale	Project No. 300053425		
H 1:1,500			

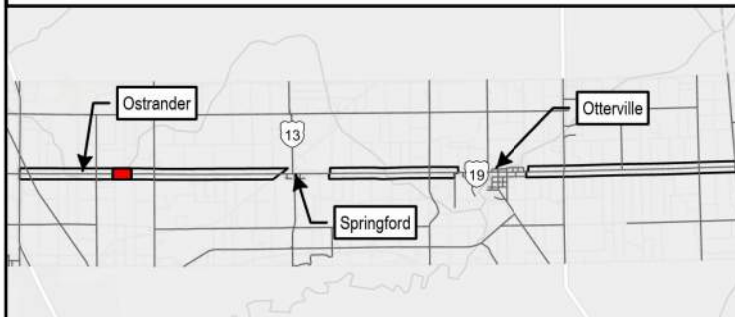


- - - Proposed Right of Way  
 Proposed Property Acquisition

  
 Client  
**COUNTY OF OXFORD**

0    25    50    75    100  
 Metres

Figure Title <b>OXFORD ROAD 19 CLASS EA</b> PROPERTIES AFFECTED			
Drawn	Checked	Date	Figure No.
HN	TR	2023/10/03	<b>5/32</b>
Scale	Project No.		
H 1:1,500		300053425	



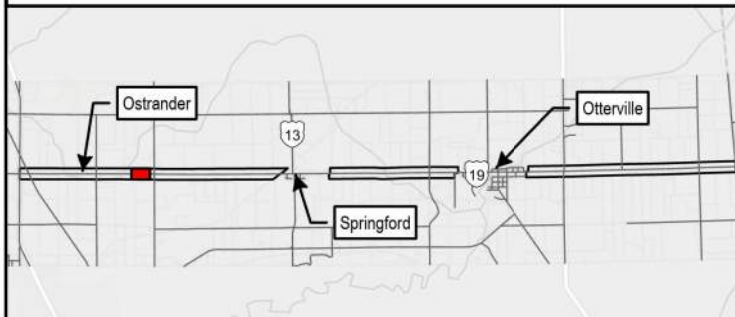
- - - Proposed Right of Way  
 Proposed Property Aquisition



**BURNSIDE**


Client  
**COUNTY OF OXFORD**

0 25 50 75 100  
Metres

Figure Title			
<b>OXFORD ROAD 19 CLASS EA</b>			
PROPERTIES AFFECTED			
Drawn	Checked	Date	Figure No.
HN	TR	2023/10/03	<b>6/32</b>
Scale	Project No.		
H 1:1,500		300053425	

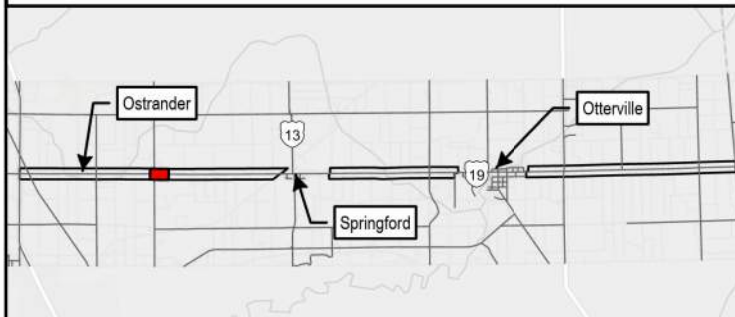


 Proposed Right of Way  
 Proposed Property Aquisition

  
 Client  
**COUNTY OF OXFORD**

0 25 50 75 100  
 Metres

Figure Title				Figure No.
<b>OXFORD ROAD 19 CLASS EA</b>				
PROPERTIES AFFECTED				7/32
Drawn	Checked	Date	Project No.	
HN	TR	2023/10/03		
Scale	H 1:1,500		300053425	



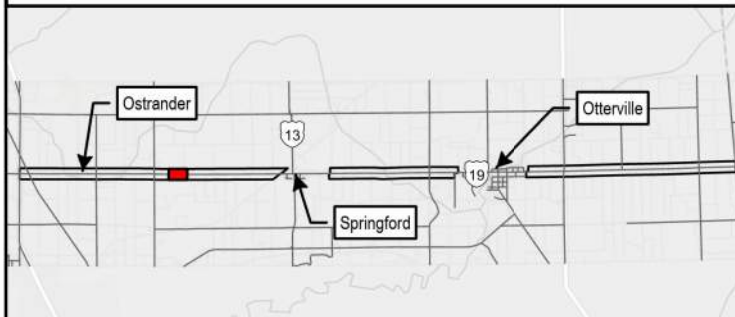
- - - Proposed Right of Way  
 Proposed Property Aquisition



Client  
**COUNTY OF OXFORD**


0    25    50    75    100  
  
 Metres

Figure Title <b>OXFORD ROAD 19 CLASS EA</b> PROPERTIES AFFECTED			
Drawn	Checked	Date	Figure No.
HN	TR	2023/10/03	<b>8/32</b>
Scale	Project No.		
H 1:1,500		300053425	



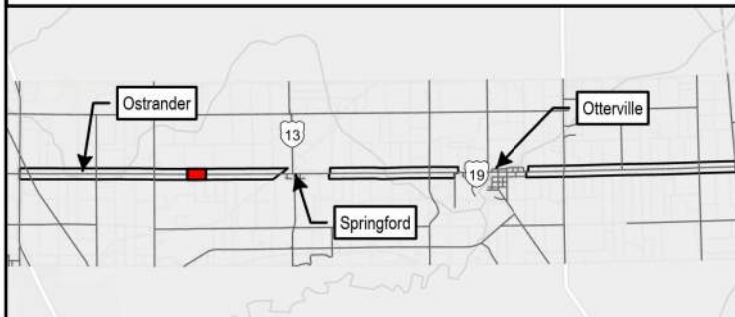




 Proposed Right of Way  
 Proposed Property Aquisition


  
 Client  
**COUNTY OF OXFORD**

0 25 50 75 100  
 Metres

Figure Title				Figure No.
<b>OXFORD ROAD 19 CLASS EA</b>				
PROPERTIES AFFECTED				9/32
Drawn	Checked	Date	Project No.	
HN	TR	2023/10/03		
Scale	H 1:1,500		300053425	

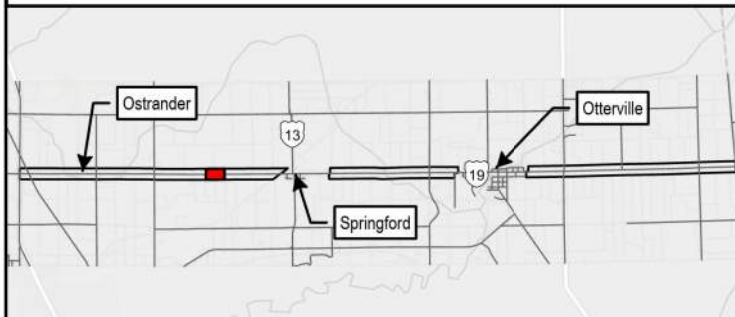




 Proposed Right of Way  
 Proposed Property Aquisition


  
 Client  
**COUNTY OF OXFORD**

0 25 50 75 100  
 Metres

Figure Title				Figure No.
<b>OXFORD ROAD 19 CLASS EA</b>				
PROPERTIES AFFECTED				10/32
Drawn	Checked	Date		
HN	TR	2023/10/03		
Scale	Project No.			
H 1:1,500	300053425			



 Proposed Right of Way  
 Proposed Property Aquisition

  
 Client  
**COUNTY OF OXFORD**

0 25 50 75 100  
 Metres

Figure Title				Figure No.
<b>OXFORD ROAD 19 CLASS EA</b>				
PROPERTIES AFFECTED				11/32
Drawn	Checked	Date	Project No.	
HN	TR	2023/10/03		
Scale	H 1:1,500		300053425	



224797  
OTTERVILLE RD

224841  
OTTERVILLE RD

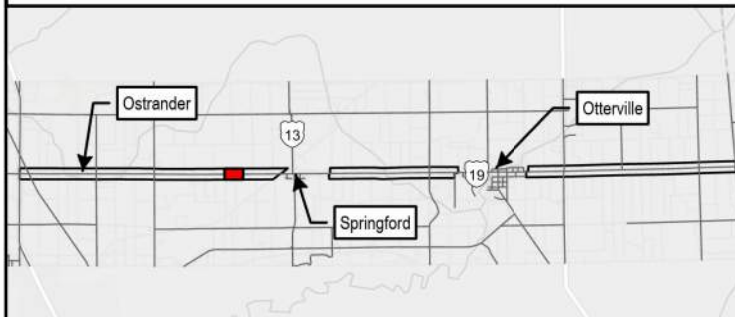
224846  
OTTERVILLE RD

224880  
OTTERVILLE RD

5 + 560 5 + 580 5 + 600 5 + 620 5 + 640 5 + 660 5 + 680 5 + 700 5 + 720 5 + 740 5 + 760 5 + 780 5 + 800 5 + 820 5 + 840 5 + 860 5 + 880 5 + 900 5 + 920 5 + 940 5 + 960 5 + 980 6 + 000 6 + 020 6 + 040 6 + 060 6 + 080

19

19



-  Proposed Right of Way
-  Proposed Property Aquisition



Client  
**COUNTY OF OXFORD**

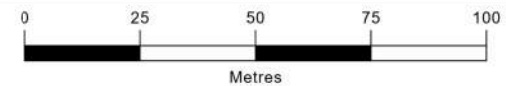
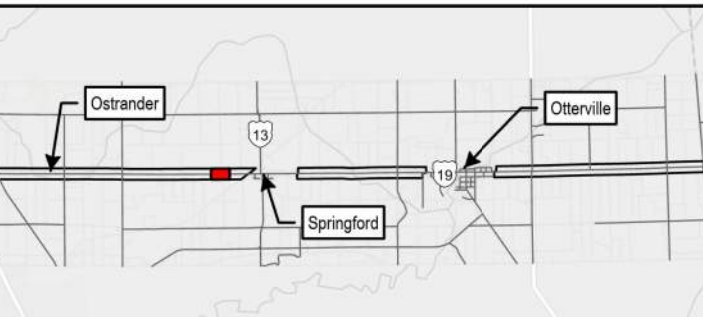





Figure Title  
**OXFORD ROAD 19 CLASS EA**  
PROPERTIES AFFECTED

Drawn	Checked	Date	Figure No. <b>12/32</b>
HN	TR	2023/10/03	
Scale	Project No. 300053425		

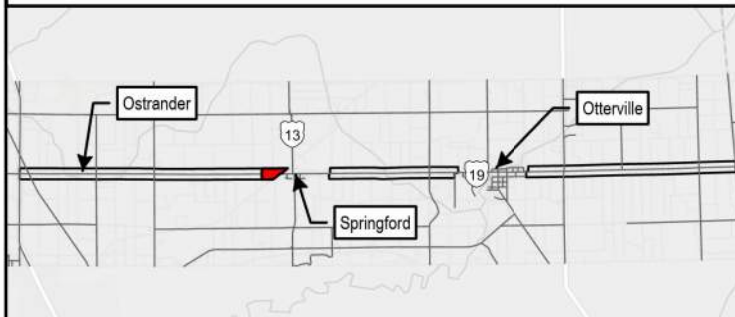


 Proposed Right of Way  
 Proposed Property Aquisition

  
 Client  
**COUNTY OF OXFORD**

0 25 50 75 100  
 Metres

Figure Title				Figure No.
<b>OXFORD ROAD 19 CLASS EA</b>				
PROPERTIES AFFECTED				13/32
Drawn	Checked	Date	Project No.	
HN	TR	2023/10/03		
Scale	H 1:1,500		300053425	

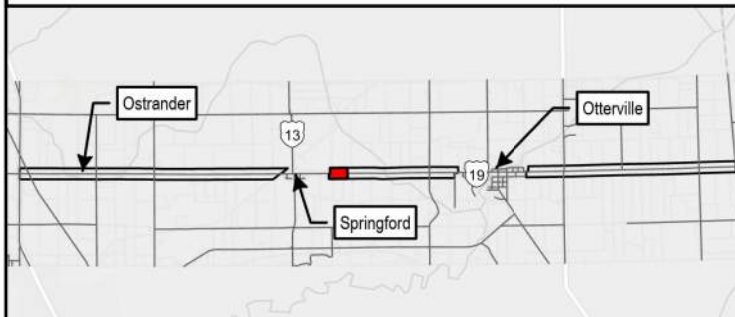


- - - Proposed Right of Way  
 Proposed Property Aquisition


Client  
**COUNTY OF OXFORD**

0    25    50    75    100  
 Metres

Figure Title <b>OXFORD ROAD 19 CLASS EA</b> PROPERTIES AFFECTED			
Drawn	Checked	Date	Figure No.
HN	TR	2023/10/03	<b>14/32</b>
Scale	Project No.		
H 1:1,500		300053425	



- - - Proposed Right of Way  
 Proposed Property Aquisition

  
 Client  
**COUNTY OF OXFORD**



  
 Metres

Figure Title <b>OXFORD ROAD 19 CLASS EA</b> PROPERTIES AFFECTED			
Drawn	Checked	Date	Figure No.
HN	TR	2023/10/03	<b>15/32</b>
Scale	Project No.		
H 1:1,500		300053425	



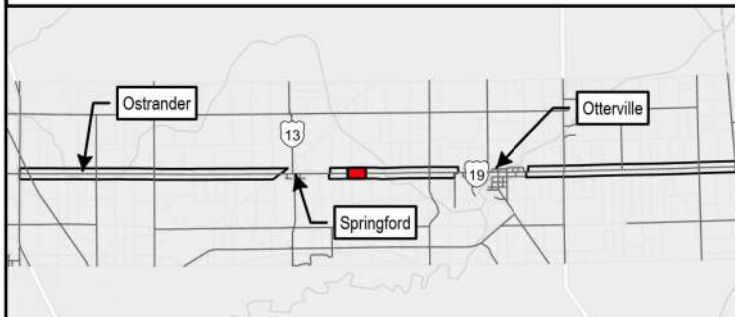
225133  
OTTERVILLE RD



225200  
OTTERVILLE RD

19

19

8 + 900 8 + 920 8 + 940 8 + 960 8 + 980 9 + 000 9 + 020 9 + 040 9 + 060 9 + 080 9 + 100 9 + 120 9 + 140 9 + 160 9 + 180 9 + 200 9 + 220 9 + 240 9 + 260 9 + 280 9 + 300 9 + 320 9 + 340 9 + 360 9 + 380 9 + 400 9 + 420



-  Proposed Right of Way
-  Proposed Property Aquisition



Client  
**COUNTY OF OXFORD**

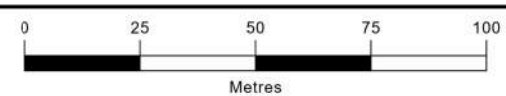
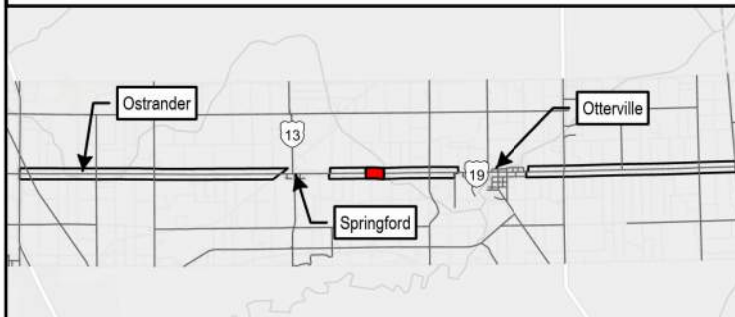





Figure Title  
**OXFORD ROAD 19 CLASS EA**  
PROPERTIES AFFECTED

Drawn	Checked	Date	Figure No. <b>16/32</b>
HN	TR	2023/10/03	
Scale	Project No. 300053425		
H 1:1,500			



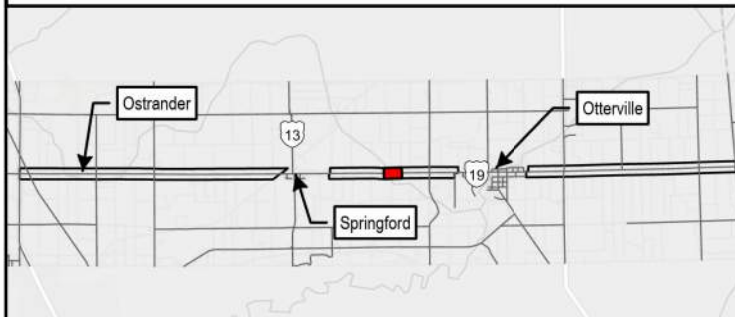




 Proposed Right of Way  
 Proposed Property Aquisition


  
 Client  
**COUNTY OF OXFORD**

0 25 50 75 100  
 Metres

Figure Title				Figure No.
<b>OXFORD ROAD 19 CLASS EA</b>				
PROPERTIES AFFECTED				17/32
Drawn	Checked	Date	Project No.	
HN	TR	2023/10/03		
Scale	H 1:1,500		300053425	

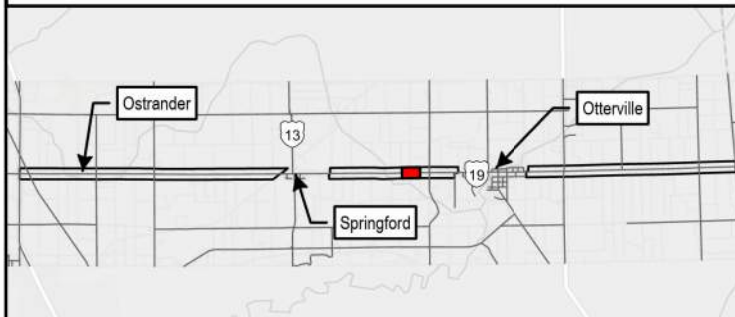



 Proposed Right of Way  
 Proposed Property Aquisition


  
 Client  
**COUNTY OF OXFORD**

0 25 50 75 100  
 Metres

Figure Title <b>OXFORD ROAD 19 CLASS EA</b> PROPERTIES AFFECTED			
Drawn	Checked	Date	Figure No. <b>18/32</b>
HN	TR	2023/10/03	
Scale	Project No.		
H 1:1,500			300053425



- - - Proposed Right of Way  
 Proposed Property Aquisition

  
 Client  
**COUNTY OF OXFORD**


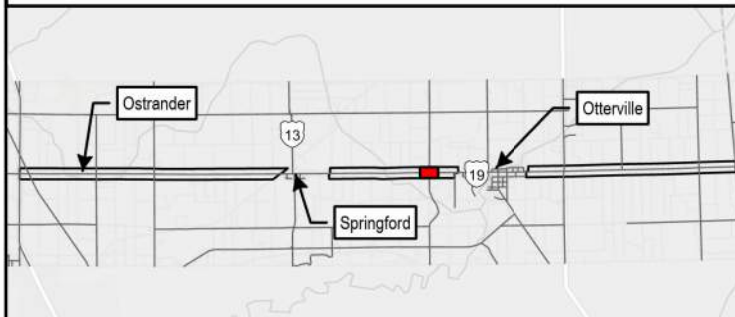
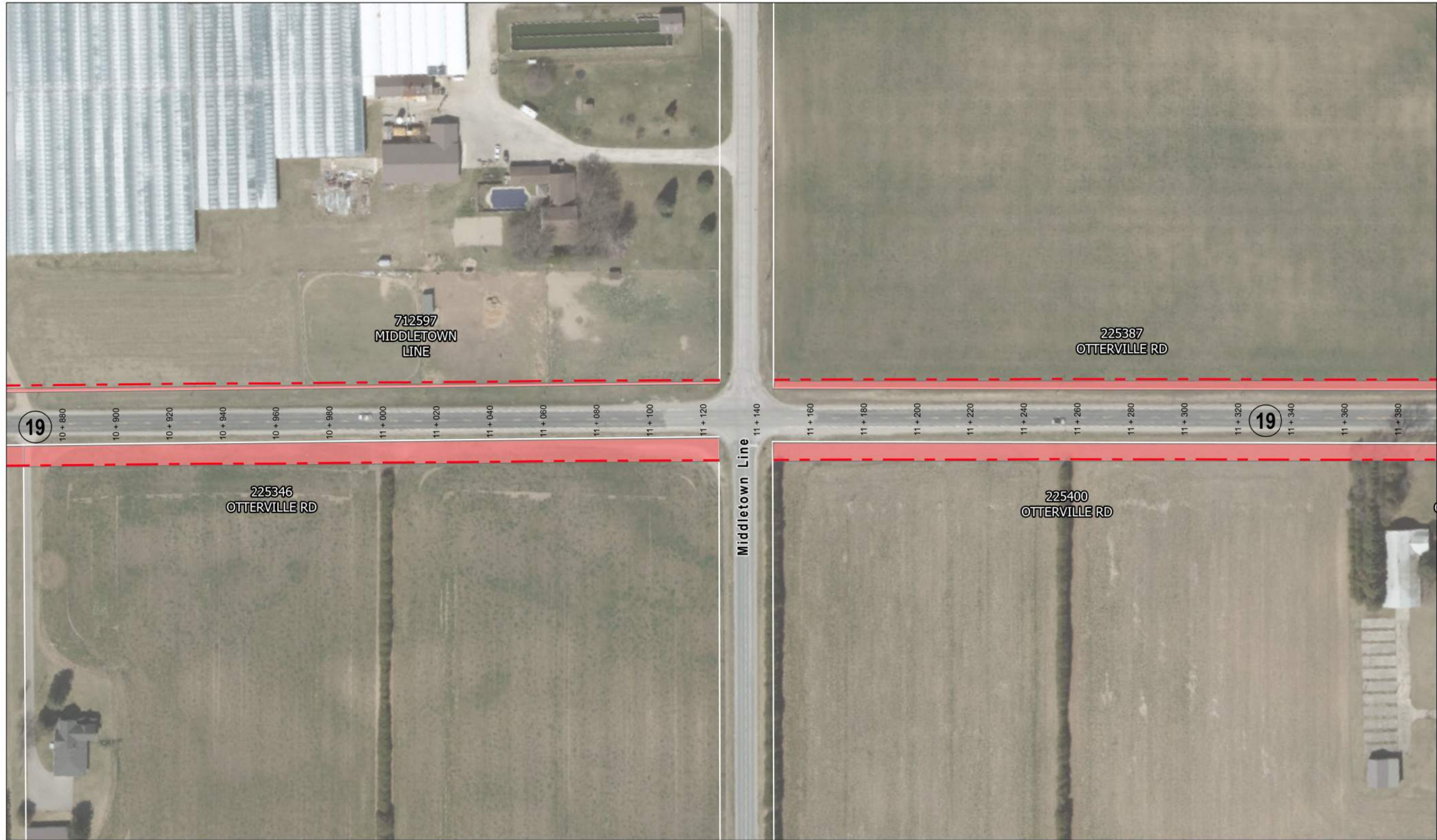

  
 Metres

Figure Title <b>OXFORD ROAD 19 CLASS EA</b> PROPERTIES AFFECTED			
Drawn	Checked	Date	Figure No.
HN	TR	2023/10/03	<b>19/32</b>
Scale	Project No.		
H 1:1,500		300053425	

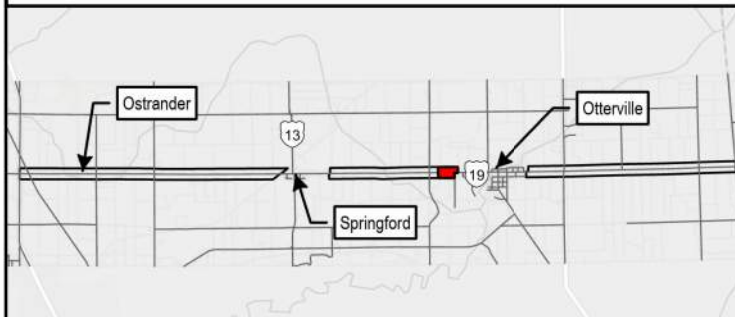


- - - Proposed Right of Way  
 Proposed Property Aquisition


  
 Client  
**COUNTY OF OXFORD**

0    25    50    75    100  
 Metres

Figure Title <b>OXFORD ROAD 19 CLASS EA</b> PROPERTIES AFFECTED			
Drawn	Checked	Date	Figure No.
HN	TR	2023/10/03	<b>20/32</b>
Scale	Project No.		
H 1:1,500		300053425	



- - - Proposed Right of Way  
 Proposed Property Aquisition

  
 Client  
**COUNTY OF OXFORD**

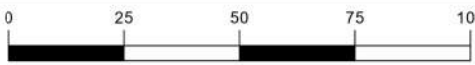
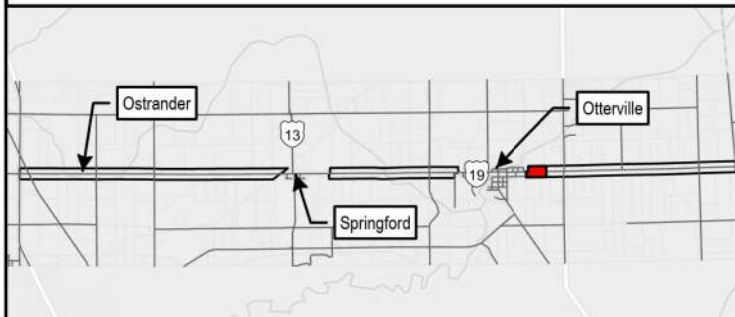


0    25    50    75    100  
  
 Metres

Figure Title <b>OXFORD ROAD 19 CLASS EA</b> PROPERTIES AFFECTED			
Drawn	Checked	Date	Figure No.
HN	TR	2023/10/03	<b>21/32</b>
Scale	Project No.		
H 1:1,500		300053425	



-  Proposed Right of Way
-  Proposed Property Aquisition



Client  
**COUNTY OF OXFORD**

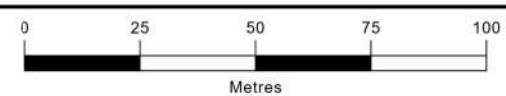
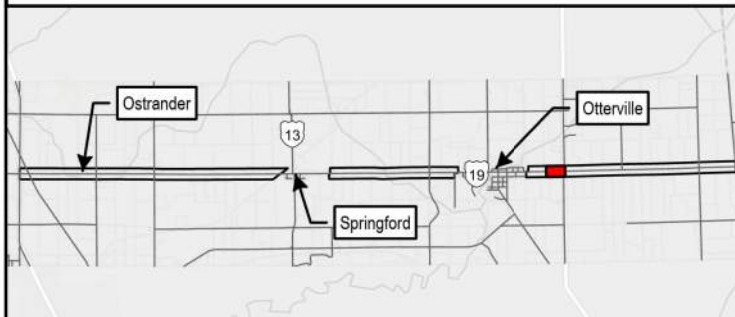



Figure Title  
**OXFORD ROAD 19 CLASS EA**  
PROPERTIES AFFECTED

Drawn	Checked	Date	Figure No.
HN	TR	2023/10/03	22/32
Scale	Project No.		
H 1:1,500		300053425	



- - - Proposed Right of Way  
 Proposed Property Aquisition

  
 Client  
**COUNTY OF OXFORD**

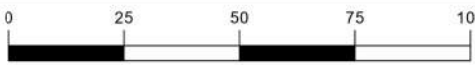
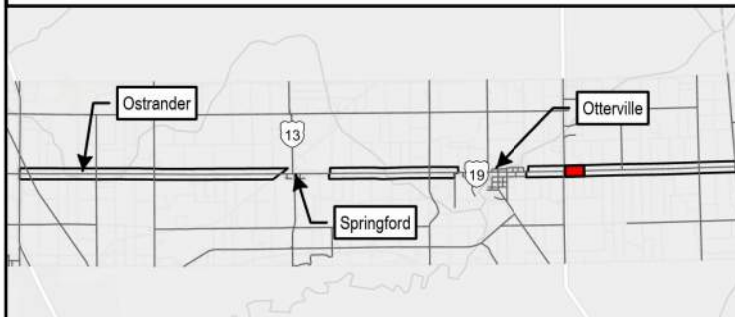

0      25      50      75      100  
  
 Metres

Figure Title <b>OXFORD ROAD 19 CLASS EA</b> PROPERTIES AFFECTED			
Drawn	Checked	Date	Figure No.
HN	TR	2023/10/03	<b>23/32</b>
Scale	Project No.		
H 1:1,500		300053425	



- - - Proposed Right of Way  
 Proposed Property Aquisition

  
 Client  
**COUNTY OF OXFORD**


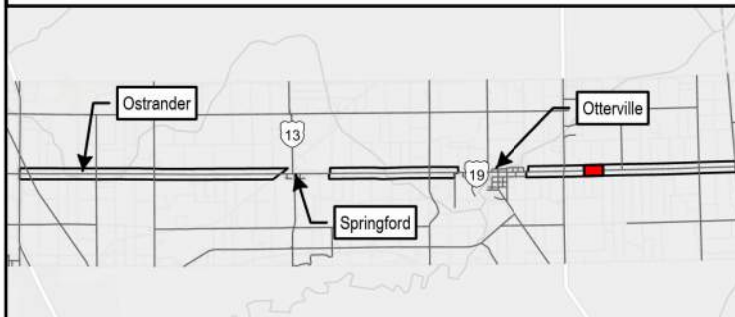



  
 Metres

Figure Title <b>OXFORD ROAD 19 CLASS EA</b> <b>PROPERTIES AFFECTED</b>			
Drawn	Checked	Date	Figure No.
HN	TR	2023/10/03	<b>24/32</b>
Scale	Project No.		
H 1:1,500		300053425	



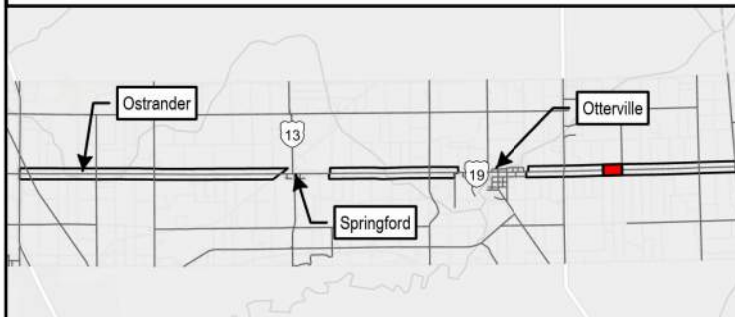




 Proposed Right of Way  
 Proposed Property Aquisition


  
 Client  
**COUNTY OF OXFORD**

0 25 50 75 100  
 Metres

Figure Title				Figure No.
<b>OXFORD ROAD 19 CLASS EA</b>				
PROPERTIES AFFECTED				25/32
Drawn	Checked	Date	Project No.	
HN	TR	2023/10/03	300053425	
Scale		H 1:1,500		

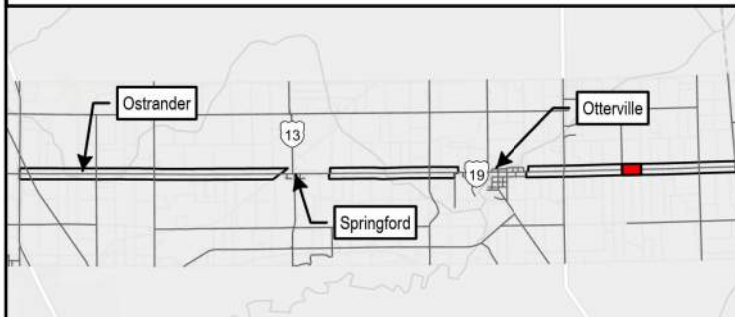


 Proposed Right of Way  
 Proposed Property Aquisition

  
 Client  
**COUNTY OF OXFORD**

0 25 50 75 100  
 Metres

Figure Title <b>OXFORD ROAD 19 CLASS EA</b> PROPERTIES AFFECTED			
Drawn	Checked	Date	Figure No. <b>26/32</b>
HN	TR	2023/10/03	
Scale	Project No.		
H 1:1,500			300053425

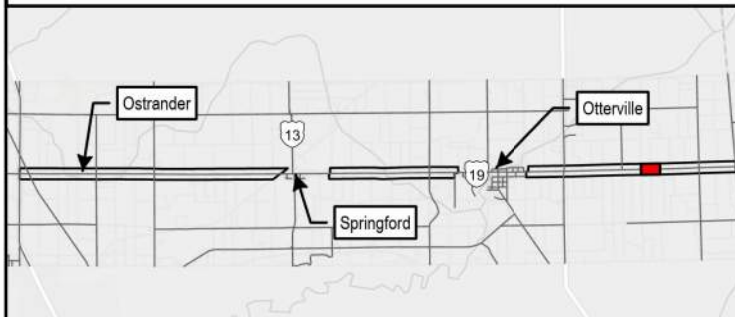



- - - Proposed Right of Way  
 Proposed Property Aquisition


Client  
**COUNTY OF OXFORD**

0      25      50      75      100  
  
 Metres

Figure Title <b>OXFORD ROAD 19 CLASS EA</b> PROPERTIES AFFECTED			
Drawn	Checked	Date	Figure No.
HN	TR	2023/10/03	<b>27/32</b>
Scale	Project No.		
H 1:1,500		300053425	



- - - Proposed Right of Way  
 Proposed Property Aquisition

  
 Client  
**COUNTY OF OXFORD**

0    25    50    75    100  
 Metres

Figure Title <b>OXFORD ROAD 19 CLASS EA</b> PROPERTIES AFFECTED			
Drawn	Checked	Date	Figure No.
HN	TR	2023/10/03	<b>28/32</b>
Scale	Project No.		
H 1:1,500		300053425	



225993  
OTTERVILLE RD

17 + 440

17 + 460

17 + 480

17 + 500

19

17 + 520

17 + 540

17 + 560

17 + 580

17 + 600

17 + 620

17 + 640

17 + 660

17 + 680

17 + 700

17 + 720

17 + 740

17 + 760

17 + 780

17 + 800

17 + 820

17 + 840

17 + 860

17 + 880

17 + 900

17 + 920

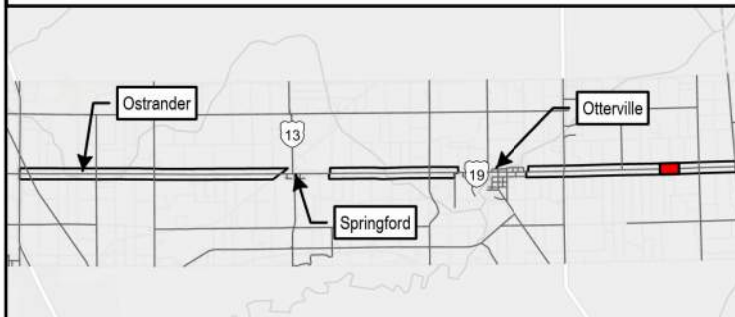
17 + 940


19

226008  
OTTERVILLE RD

226018  
OTTERVILLE RD

226028  
OTTERVILLE RD



-  Proposed Right of Way
-  Proposed Property Aquisition



Client  
**COUNTY OF OXFORD**

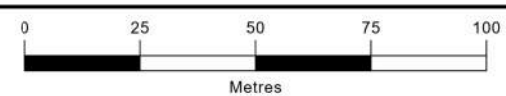
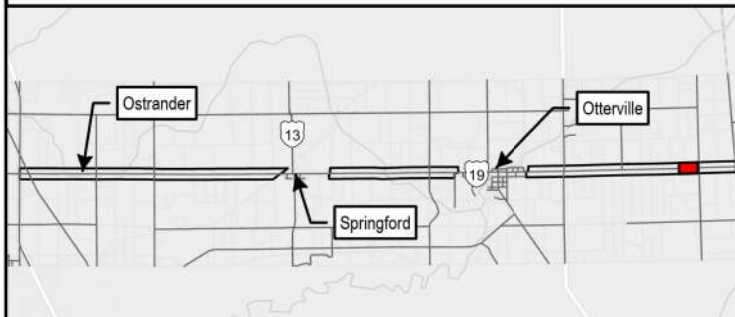





Figure Title  
**OXFORD ROAD 19 CLASS EA**  
PROPERTIES AFFECTED

Drawn	Checked	Date	Figure No.
HN	TR	2023/10/03	29/32
Scale	Project No.		
H 1:1,500		300053425	

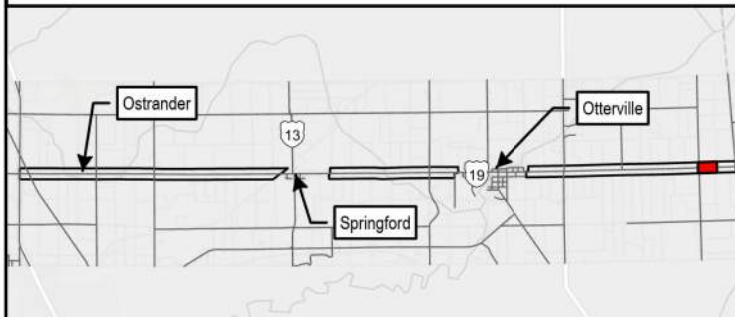


 Proposed Right of Way  
 Proposed Property Acquisition


  
 Client  
**COUNTY OF OXFORD**

0 25 50 75 100  
 Metres

Figure Title				Figure No.
<b>OXFORD ROAD 19 CLASS EA</b>				
PROPERTIES AFFECTED				30/32
Drawn	Checked	Date		
HN	TR	2023/10/03		
Scale		Project No.		
H 1:1,500		300053425		

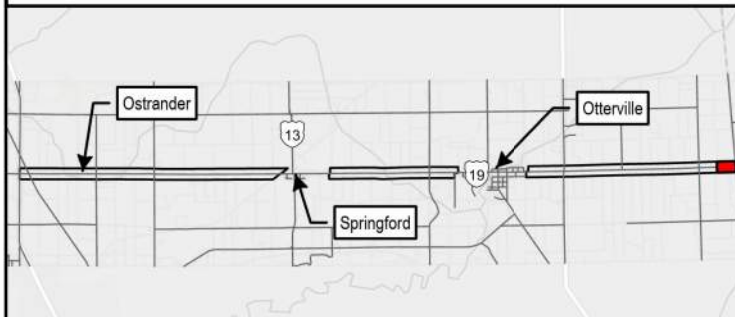



- - - Proposed Right of Way  
 Proposed Property Aquisition


  
 Client  
**COUNTY OF OXFORD**

0    25    50    75    100  
 Metres

Figure Title <b>OXFORD ROAD 19 CLASS EA</b> PROPERTIES AFFECTED			
Drawn	Checked	Date	Figure No.
HN	TR	2023/10/03	<b>31/32</b>
Scale	Project No.		
H 1:1,500		300053425	



- - - Proposed Right of Way  
 Proposed Property Aquisition


**BURNSIDE**

Client  
**COUNTY OF OXFORD**

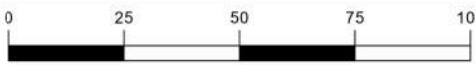
0      25      50      75      100  
  
 Metres

Figure Title <b>OXFORD ROAD 19 CLASS EA</b> PROPERTIES AFFECTED			
Drawn	Checked	Date	Figure No.
HN	TR	2023/10/03	<b>32/32</b>
Scale	Project No.		
H 1:1,500		300053425	