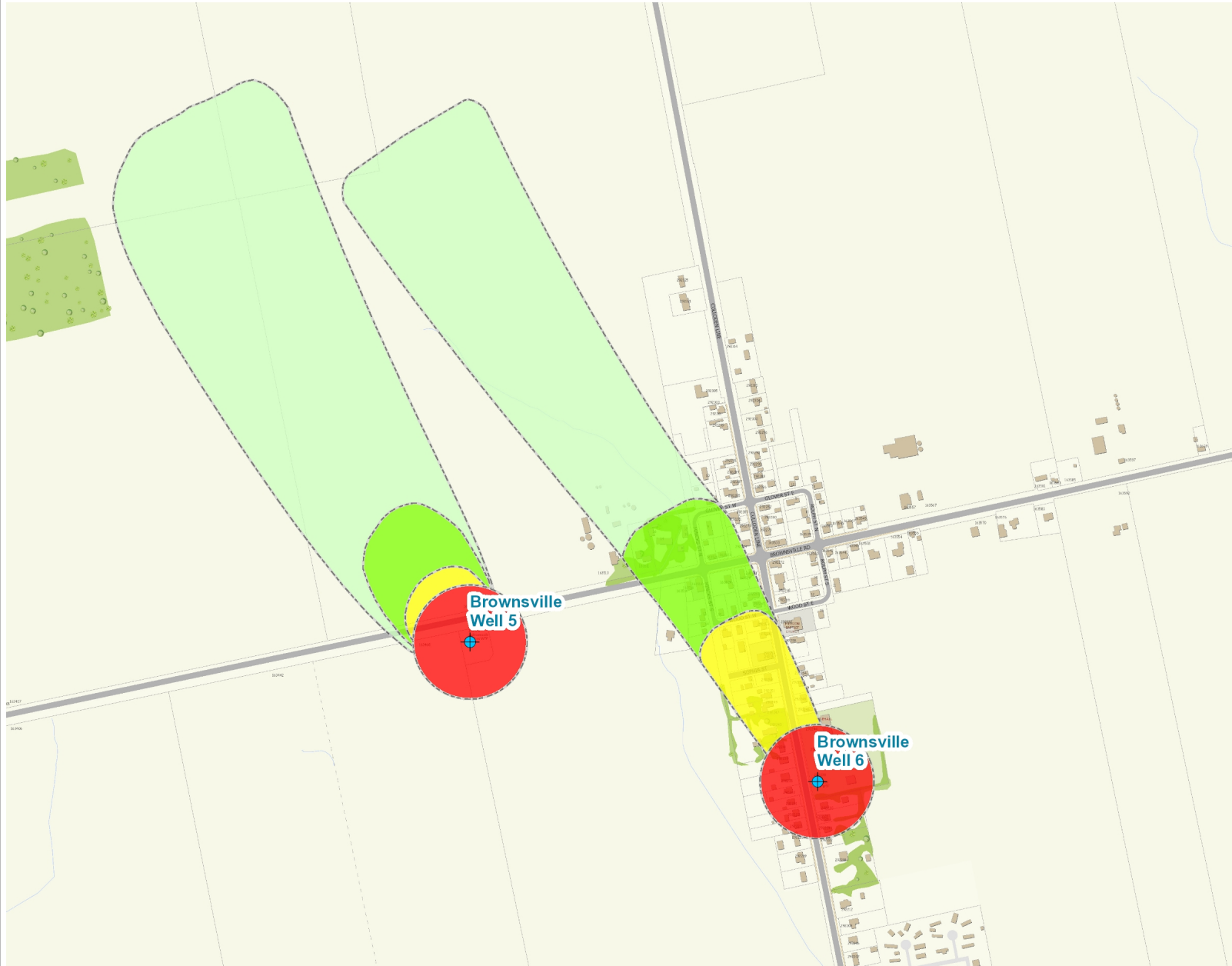









# Brownsville - Wellhead Protection Areas



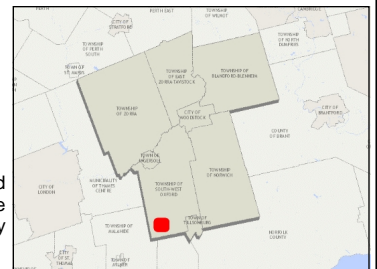
## Legend

-  Municipal Supply Wells
-  Wellhead Protection Area

## Vulnerability Score

-  2
-  4
-  6
-  8
-  10

## Notes



0 261 522 Meters

NAD\_1983\_UTM\_Zone\_17N



This map is a user generated static output from an Internet mapping site and is for reference only. Data layers that appear on this map may or may not be accurate, current, or otherwise reliable. This is not a plan of survey